
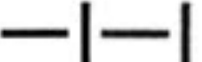



DEFINITIVE MAP OF PUBLIC RIGHTS OF WAY FOR THE COUNTY OF ESSEX


THIS DOCUMENT IS CONCLUSIVE EVIDENCE OF THE EXISTENCE OF THE PUBLIC RIGHTS OF WAY SHOWN IN IT ON THE RELEVANT DATE (1 JULY 2002) UNDER THE WILDLIFE AND COUNTRYSIDE ACT 1981

KEY TO DEFINITIVE MAP OF PUBLIC RIGHTS OF WAY

Footpath		(right of way on foot only)
Bridleway		(right of way on foot, horseback and pedal cycle)
Byway		(right of way for vehicular traffic, but one mainly used by walkers and riders).

Bridlegate	BG	Rail	R
Wicket Gate	WG	Post	P
Kissing Gate	KG	Low Fence	F
Turnstile	T	Notice Board	N
Cartbridge	CB	Gap	Gap
Footbridge	FB	Stile	S
Stepping Stones	SS	Direction Post	D
Field Gate	FG	Hurdle	H

Non representation of a path on this map does not necessarily mean that it is not a Public Right of Way.


DEFINITIVE MAP
 RELEVANT DATE -
 1 JULY 2002
 SCALE - 1:10,000

The Ordnance Survey mapping included within this print is provided by Essex County Council under licence from the Ordnance Survey in order to fulfil its public function to make available Council held public information. Persons viewing this mapping should contact Ordnance Survey copyright for advice where they wish to licence Ordnance Survey mapping for their own use. The OS Website can be found at www.ordnancesurvey.gov.uk

Based upon the Ordnance Survey, 1:10,000 scale map with the permission of the Controller of Her Majesty's Stationery Office, Crown copyright reserved: Licence No. LA076619

If there are any queries, please contact:

Public Rights of Way office, Highways and Transportation.
Tel: 01245 437563

ESSEX COUNTY COUNCIL, COUNTY HALL, CHELMSFORD



06/02